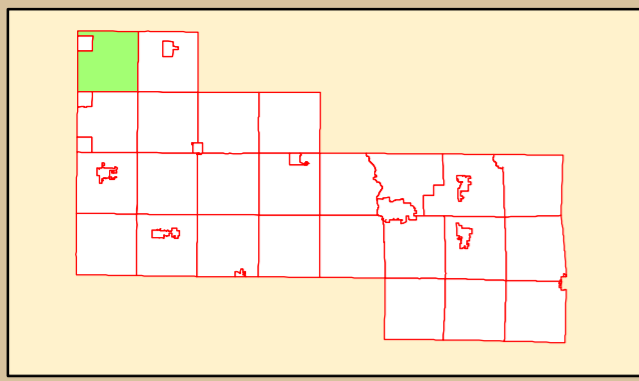


# Town of Aniwa

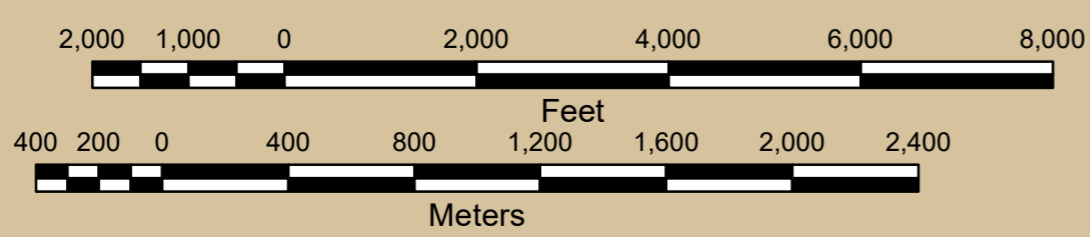

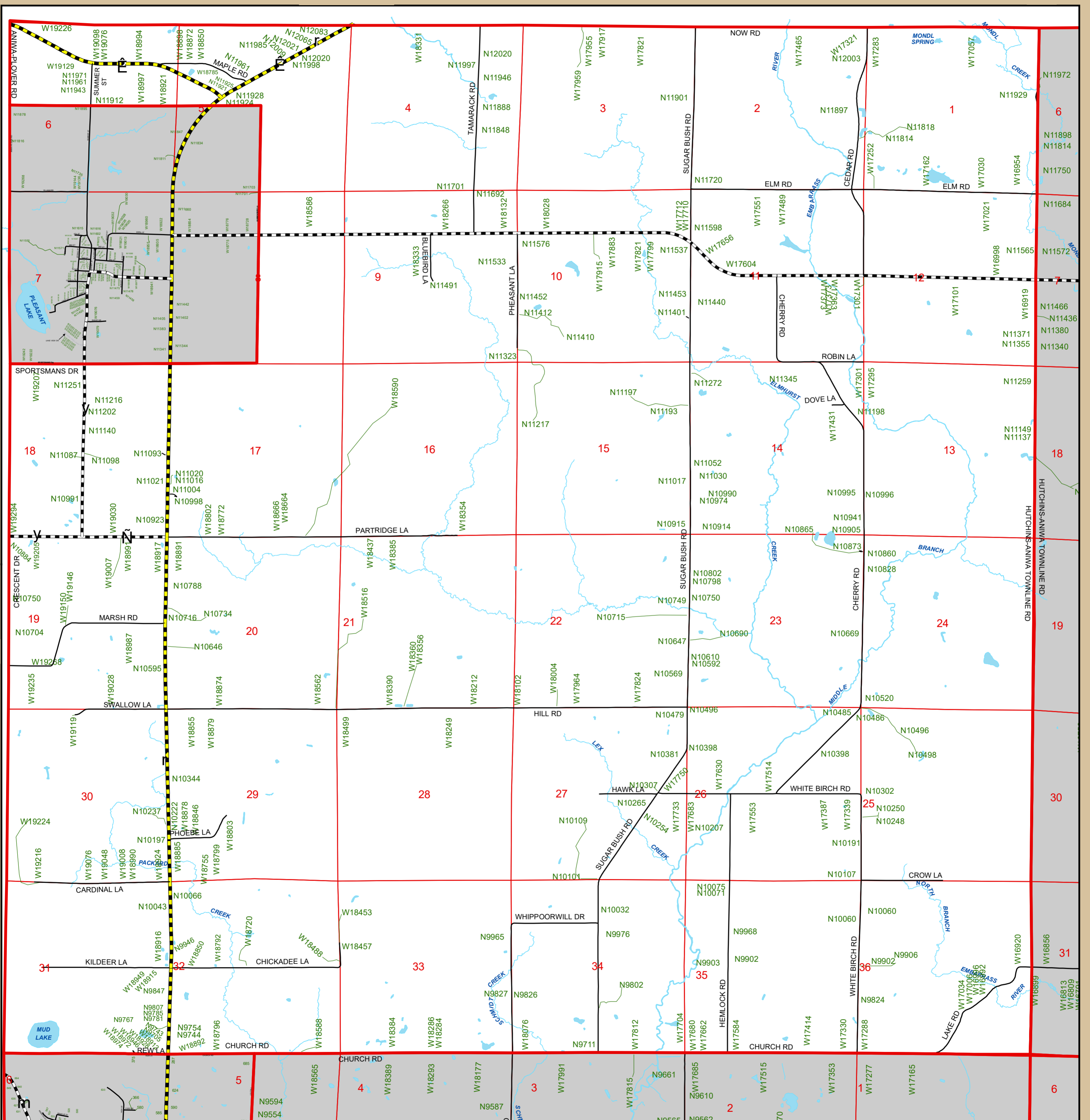
T.29 N R.11 E.

**Legend**

- Federal/State Highways
- County Highways
- Town/Municipal Roads
- Private Roads
- Railroads
- Waterbodies



W19300 W18900 W18500 W18100 W17700 W17300 W16900



Information depicted on this map was interpreted from digital orthophotography and various other land records. An attempt was made to accurately represent the information shown hereon, however, recent changes in the physical and cultural landscape may not be represented. This map is intended for planning and general use only. Please refer to the original source documents for detailed information. If you have any questions or discover any discrepancies on this map, please contact the Shawano County Technology Services Dept. 715-526-4614.



Cartography: David Poffnberger, GIS  
Shawano County GIS Coordinator/Land Information Officer  
Date: 01 March 2018

Town of Aniwa